

CULLER LAKE DRAFT FINAL CONCEPT

MAY 7TH, 2015



RECONSTRUCTED
STEPS

RECONSTRUCTED HANDICAP
ACCESSIBLE PATH

STREET LANDSCAPE
PADS AND RAIN
GARDENS

INTERPRETIVE OVERLOOK
(STORMWATER BELOW)

RETAINING/
SEATING WALL

SIDEWALK
WIDENED

CONCRETE
SEATING/
STAIRWAY

GRAVEL WETLANDS

PROMENADE

OVERLOOK

SKATEHOUSE

PAVILION AND
OVERLOOK

FLOATING
WETLANDS

culler lake

GRAVEL WETLANDS

GRAVEL
WETLANDS

BENCHES

CULLER LAKE
MEMORIAL
REALIGNED TO
VIEW OF LAKE

ENTRANCE PLAZA
WITH NEW CULLER
LAKE SIGN

PEDESTRIAN CROSSING/
SPEED TABLE

PATHWAY
REROUTE

CARROLL CREEK
NATURALIZED AREA
(SCENIC STREAM VIEW)

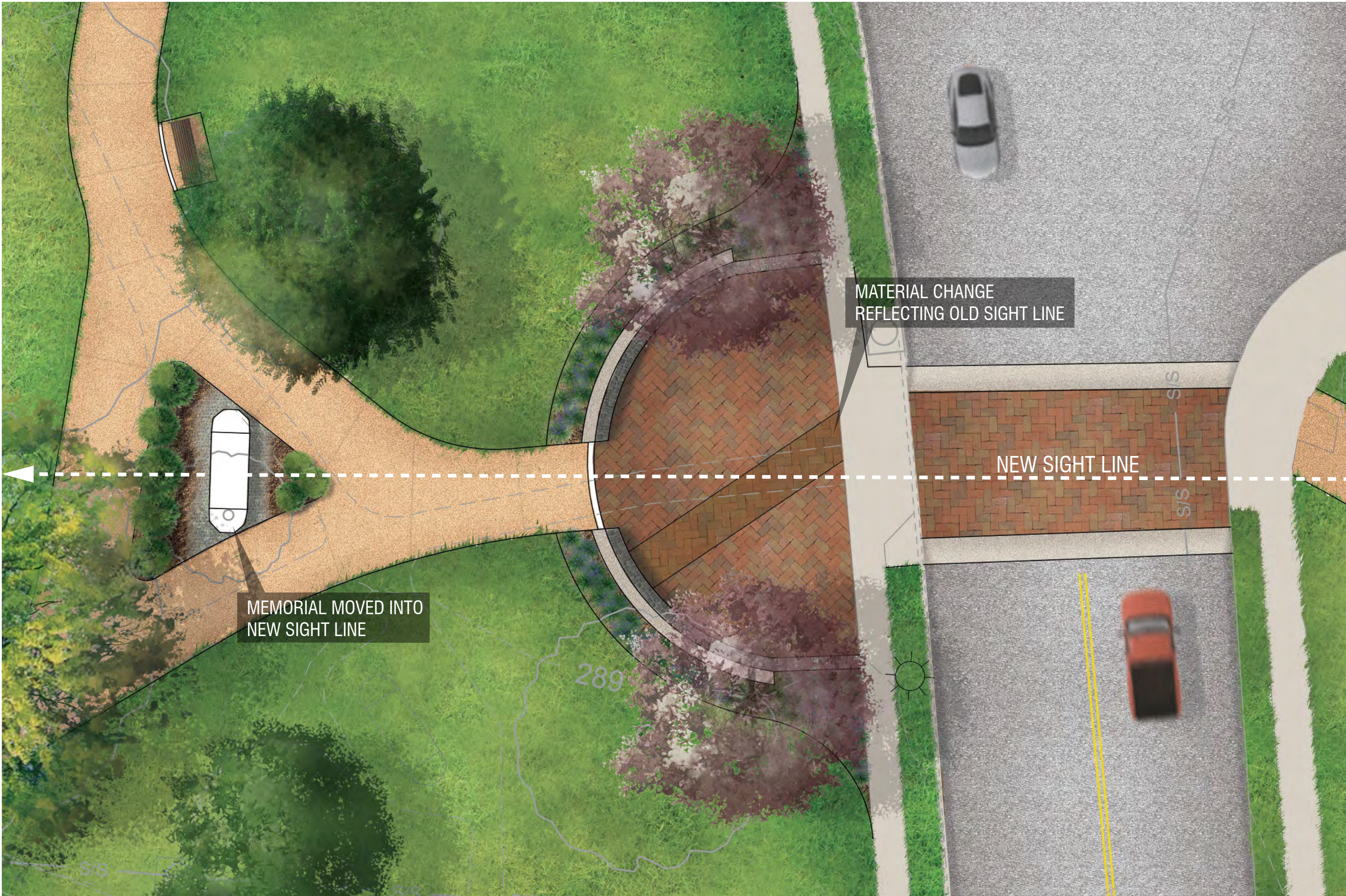
SPECIMEN TREE WOODEN
CIRCULAR BENCH

CREEKSIDE
PATH

carroll creek

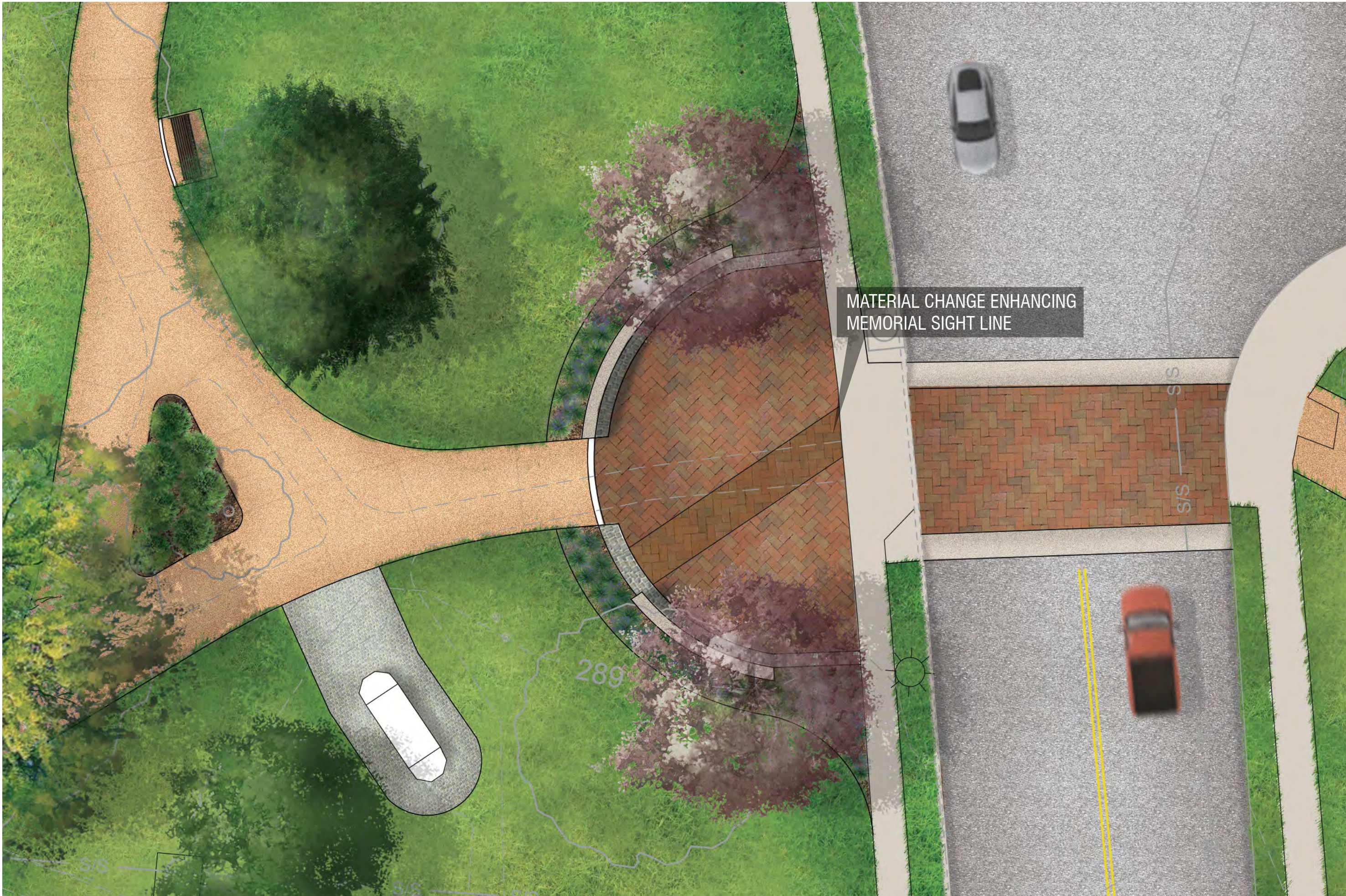


0 40 80 120ft



ENTRANCE PLAZA MEMORIAL RELOCATION

1:10



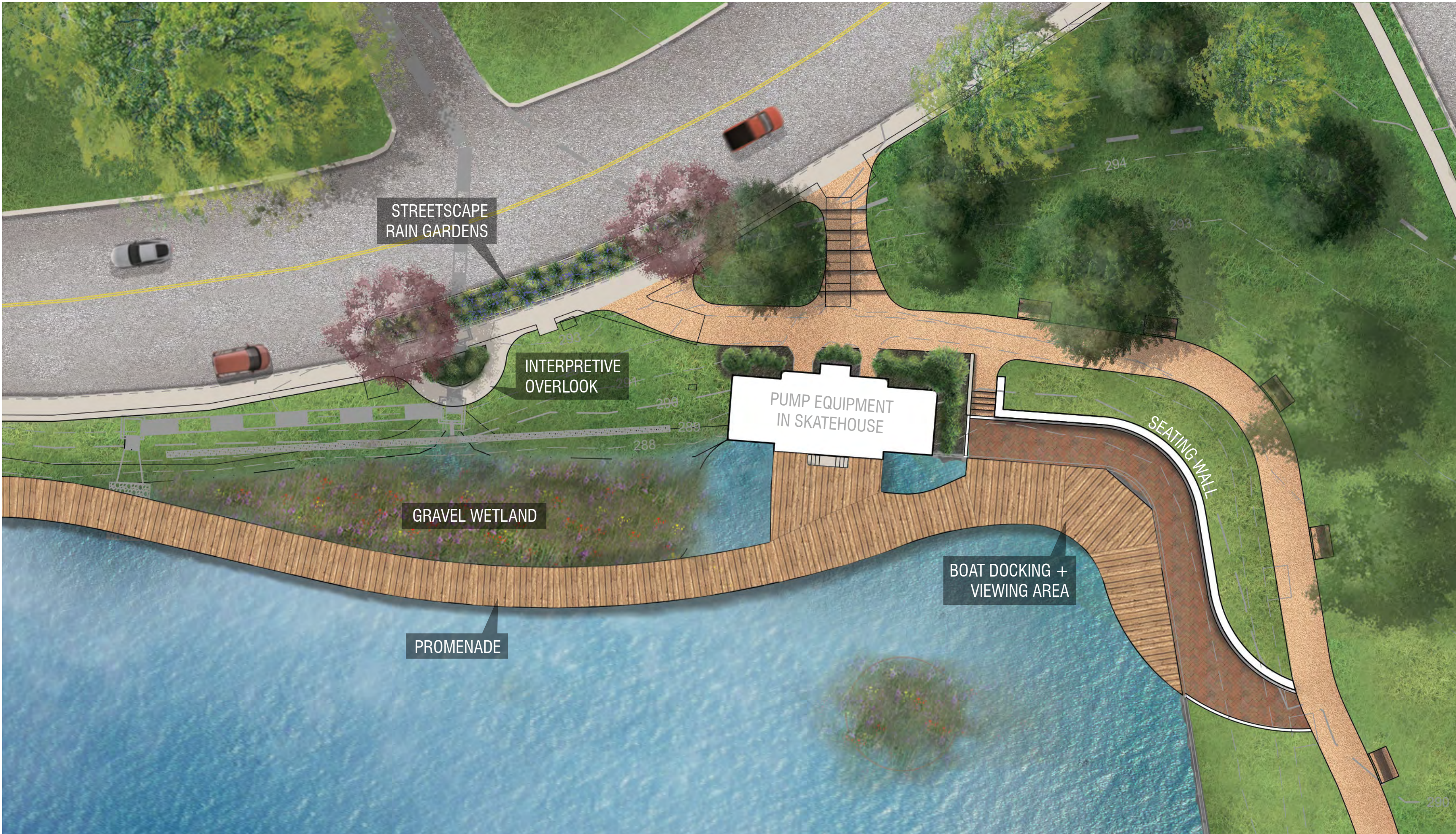
ENTRANCE PLAZA EXISTING MEMORIAL LOCATION

1:10




CARROLL CREEK OVERLOOK MINIMAL IMPACT

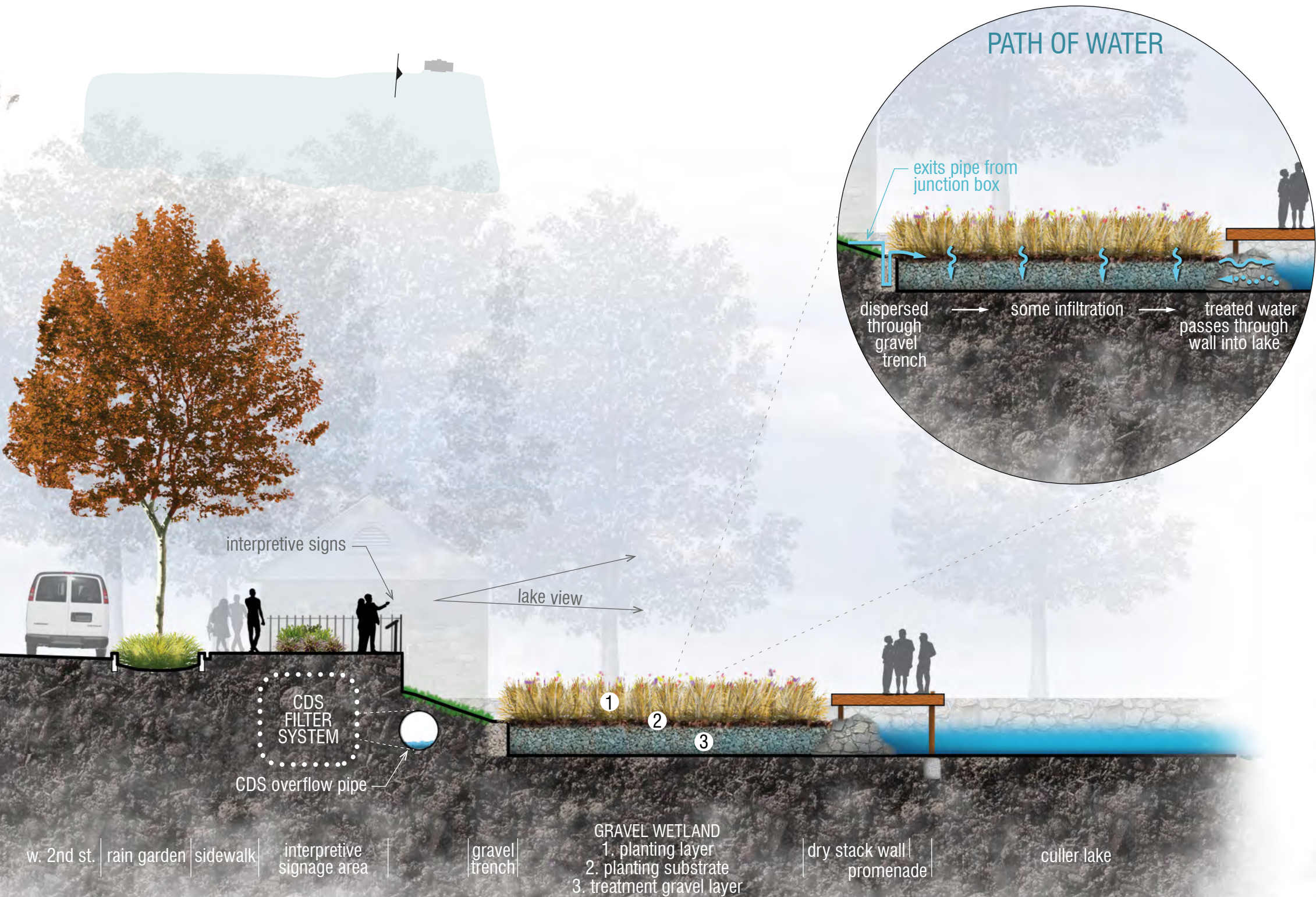
1:10



NORTHERN AREA PROMENADE + PLAZA


1:20





INTERPRETIVE OVERLOOK

1:10



LAKESIDE PLAZA

1:10



ENTRANCE PLAZA

1:10