

# CULLER LAKE PHASE I CONCEPT

AUGUST 2015



0 40 80 120ft



CIVIL ENGINEERS // SURVEYORS // LANDSCAPE ARCHITECTS



# CULLER LAKE FINAL CONCEPT

AUGUST 2015



RECONSTRUCTED  
STEPS

RECONSTRUCTED HANDICAP  
ACCESSIBLE PATH

SIDEWALK  
WIDENED

STREETSCAPE  
PLANTINGS

CONCRETE  
SEATING/  
STAIRWAY

INTERPRETIVE OVERLOOK  
(STORMWATER BELOW)

SKATEHOUSE

GRAVEL WETLANDS

RETAINING/  
SEATING WALL

CULLER LAKE  
MEMORIAL  
REALIGNED TO  
VIEW OF LAKE

ENTRANCE PLAZA  
WITH NEW CULLER  
LAKE SIGN

PEDESTRIAN CROSSING/  
SPEED TABLE

PATHWAY  
REROUTE

BARRIER TO DETER OLD  
PATH RECREATION

BENCHES

OVERLOOK

PROMENADE  
(IPE WOOD)

FLOATING  
WETLANDS

PAVILION AND  
OVERLOOK

GRAVEL WETLANDS

TERRACOTTA COLORED  
CONCRETE PATH

GRAVEL  
WETLANDS

ALTERNATE  
PATH

carroll creek

CARROLL CREEK  
OVERLOOK  
(SCENIC STREAM VIEW)

SPECIMEN TREE WOODEN  
CIRCULAR BENCH

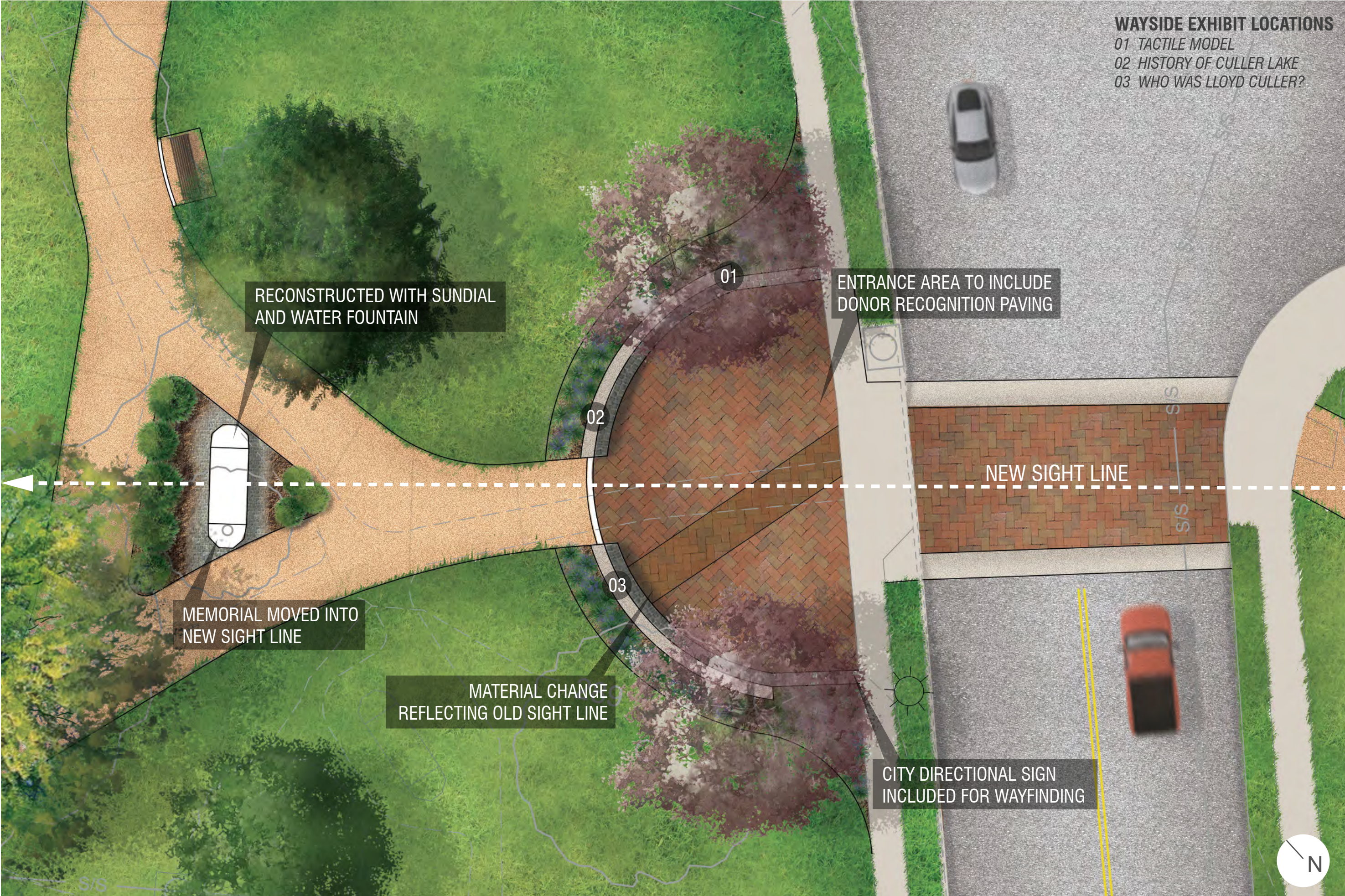


0 40 80 120ft



CIVIL ENGINEERS // SURVEYORS // LANDSCAPE ARCHITECTS





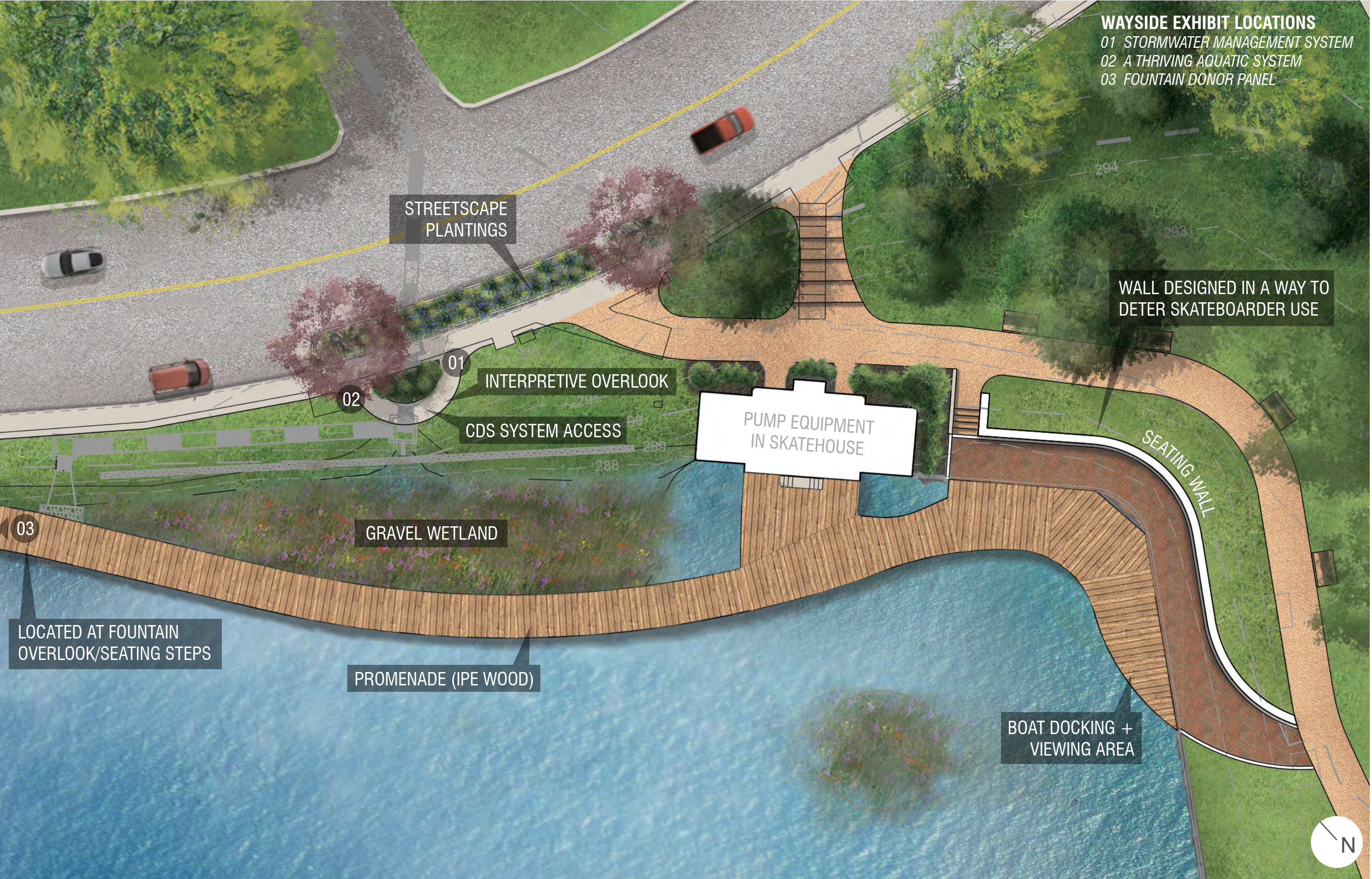
ENTRANCE PLAZA MEMORIAL RELOCATION

1:10



CARROLL CREEK OVERLOOK MINIMAL IMPACT


1:10



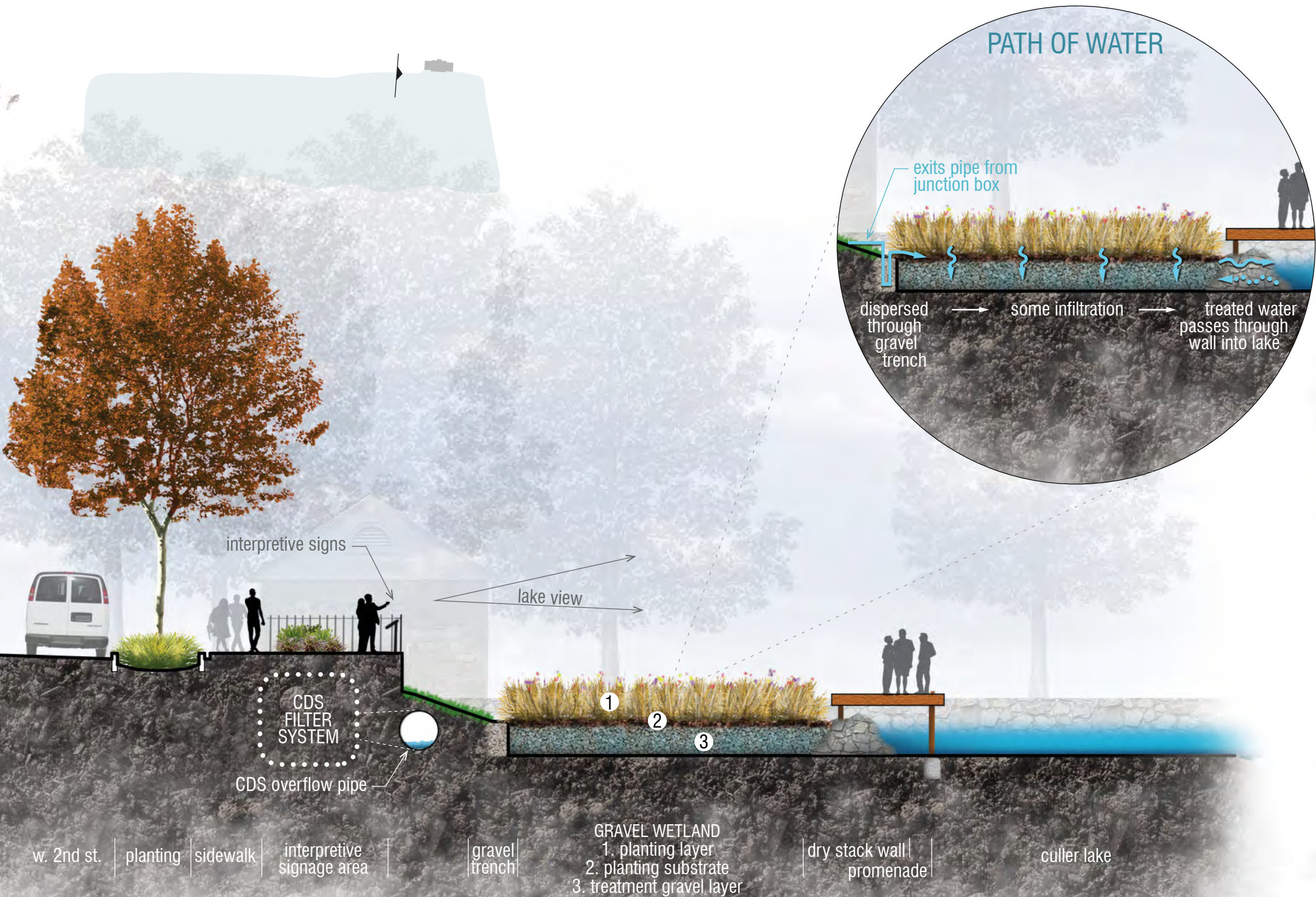
NORTHERN AREA PROMENADE + PLAZA

1:20











INTERPRETIVE OVERLOOK

1:10



LAKESIDE PLAZA

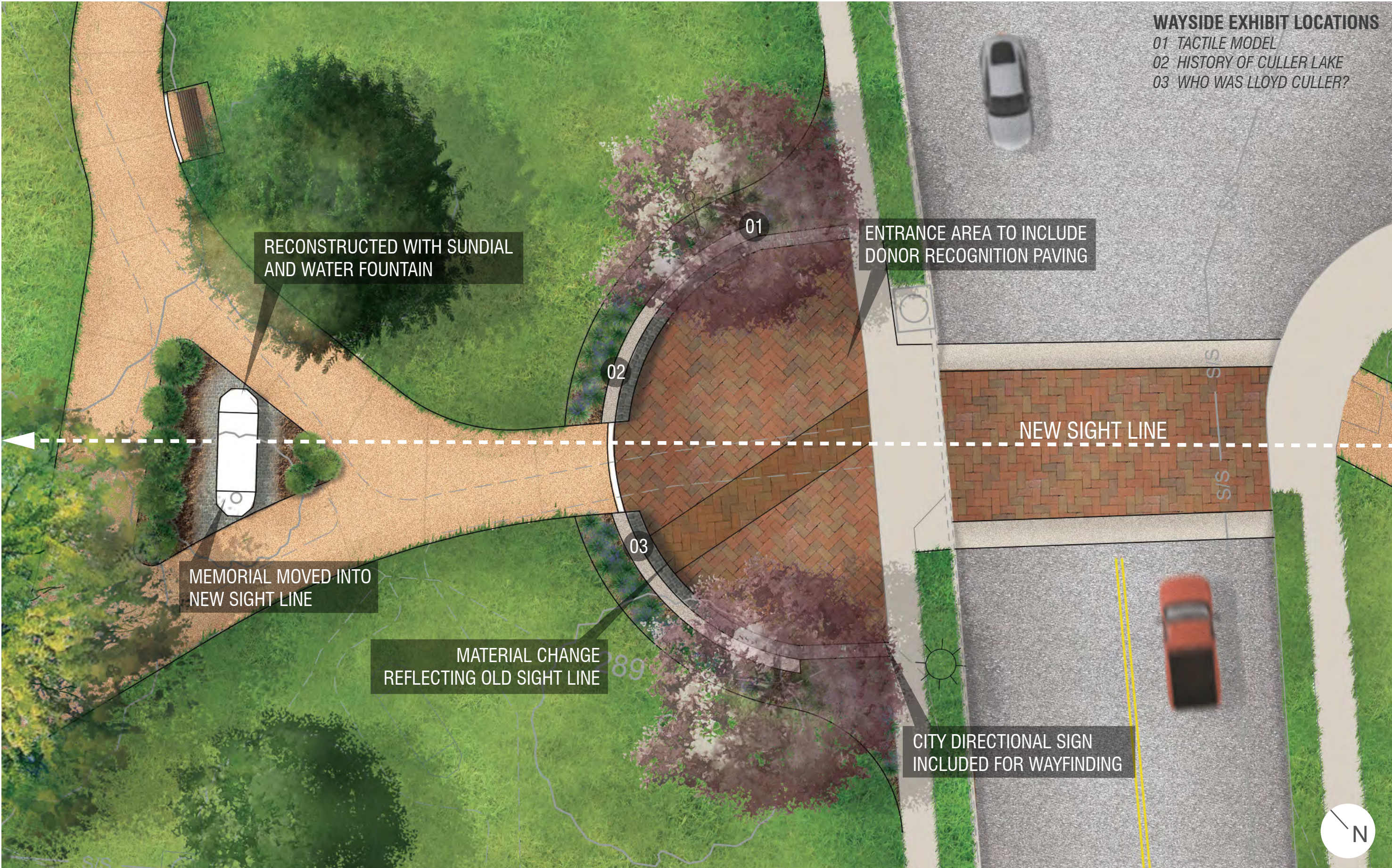
1:10



ENTRANCE PLAZA


1:10





# ENTRANCE PLAZA MEMORIAL RELOCATION





CARROLL CREEK OVERLOOK MINIMAL IMPACT

1:10





NORTHERN AREA PROMENADE + PLAZA